


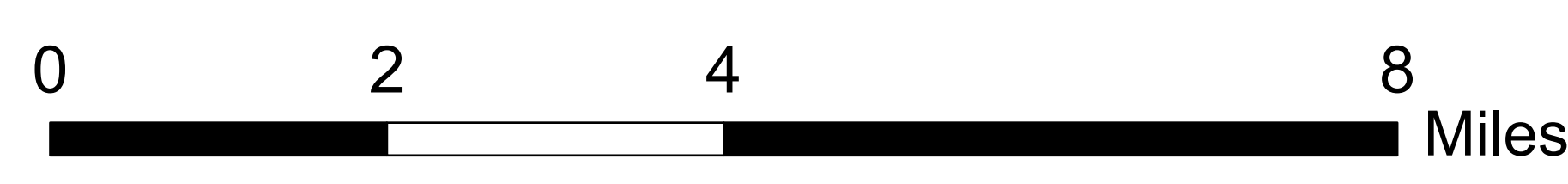
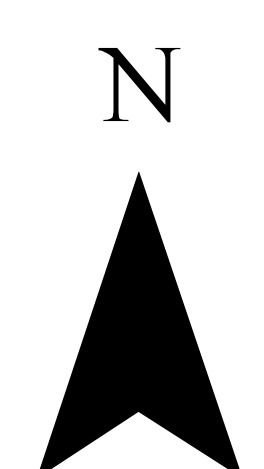
Agricultural Preservation Areas Frederick County, Maryland

Division of Planning & Permitting

- Priority Preservation Areas
- Rural Legacy Area Boundary
- County Held
- Critical Farms Program
- Conservation Reserve Enhancement Program
- Federal Farmland Protection Easement
- Installment Purchase Program/County Easement
- Inter Surface Transportation Enhancement Act
- Maryland Agricultural Land Preservation Foundation Easement
- Maryland Agricultural Land Preservation Foundation District
- Maryland Environmental Trust Easement
- Next Generation
- Rural Legacy Easement
- Other Governmental Easement



Frederick County GIS



Projection: NAD 1983 State Plane Maryland FIPS 1900 Feet
 While efforts have been made to ensure the accuracy of this map, Frederick County accepts no liability or responsibility for errors, omissions, or positional inaccuracies in the content of this map. Reliance on this map is at the risk of the user. This map is for illustration purposes only and should not be used for surveying, engineering, or site-specific analysis.
 2/24/2025 MAPID:00123